


**Notes**  
 This Drawing is an instrument of service and shall remain the property of Align Property Partners Ltd copyright ©. It may not be reproduced or copied in any form. It shall not be used for the construction, enlargement or alteration of a building or area other than the said project without the authorisation of the issuing office.  
 Contractors shall verify and be responsible for all dimensions and conditions and shall report any discrepancies to the issuing office before proceeding with any work. Drawings shall not be scaled.



PAVING TYPE A (PARKING AND ROAD SURFACING)  
 PARKING BAYS DEFINED WITH LIGHTER COLOURED BLOCK

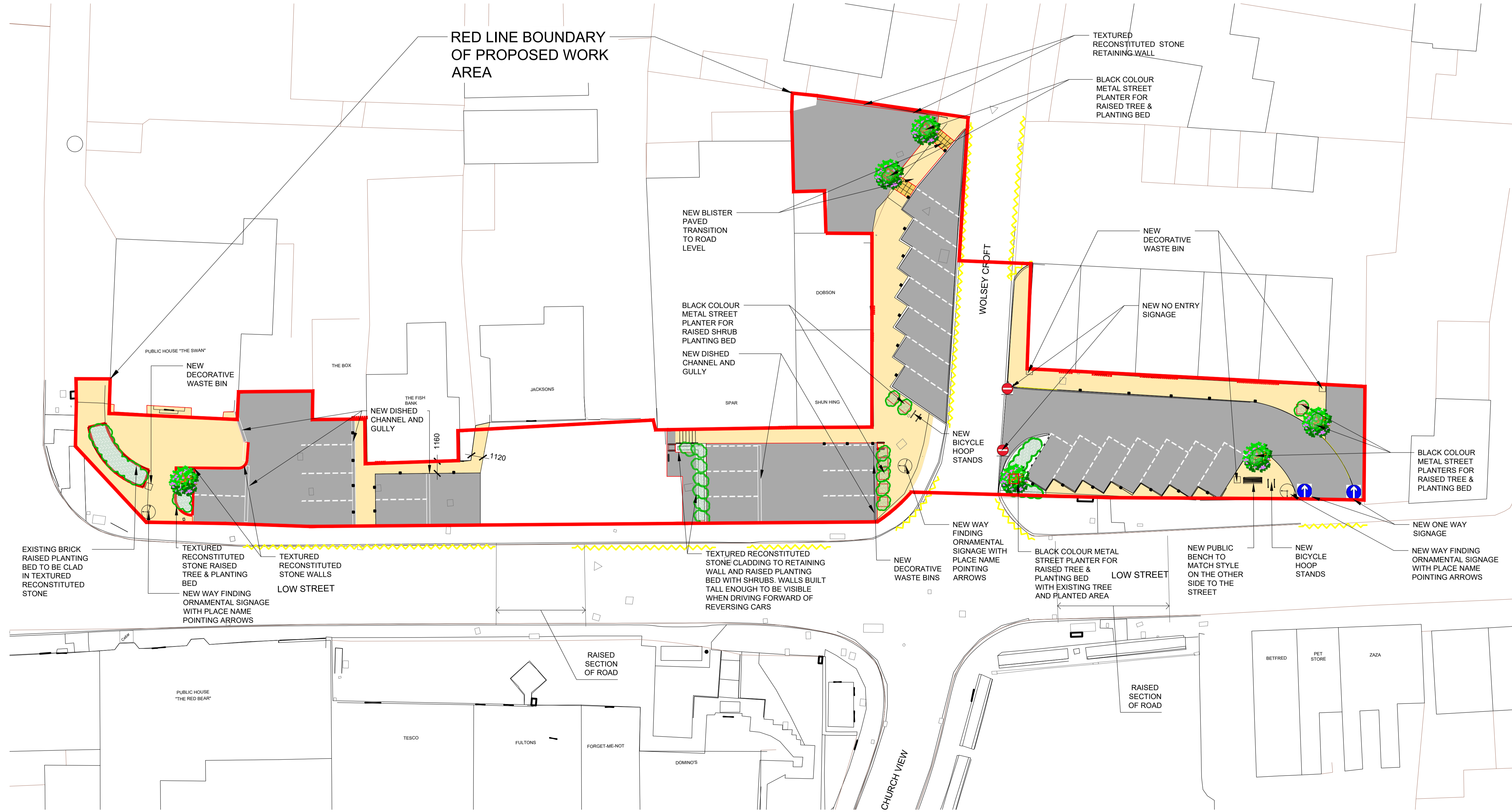
GRANITE AGGRIGATE PAVING AND TEXTURED KERBS TYPE B (PEDESTRIAN AREAS)

BLACK COLOUR METAL STREET PLANTERS

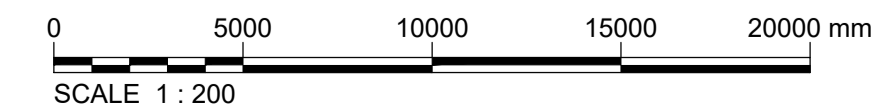
STYLE OF SQUARE BLACK COLOURED METAL BOLLARDS

**PLAN SYMBOL & HATCH KEY**

	GREY HATCHED AREA OF TYPE "A" PAVED AREAS, RE-LEVELLED AND REGULARISED, DESIGNED TO WITHSTAND HEAVY VEHICULAR TRAFFIC
	PARKING BAYS DE-MARKED WITH LIGHTER COLOURED PAVEMENT BLOCKS
	YELLOW HATCHED AREA OF TYPE "B" PAVED AREAS DESIGNED FOR PEDESTRIAN ACCESS AREAS WHERE LEVELS ARE BUILT UP TO MEET BUILDING LEVEL ACCESS AND CONCRETE EFFECT KERBS
	NEW "EVERGREEN" TREE & SHRUB LOCATIONS, SPECIES TO BE AGREED, IN LARGE TREE PLANTING STREET FURNITURE/CONTAINERS
	BLACK COLOURED METAL BOLLARDS (WITH COLOUR BAND) 1 METER TALL
	NEW GRATED THRESHOLD DRAIN AT LEVEL ACCESS TO BUILDING
	NEW BICYCLE HOOP STANDS
	DENOTES EXISTING DROP-KERB



PROPOSED SITE & BLOCK PLAN SCALE 1:200



P1	Planning	JG	AN	RG
Ver.	Details	Author & Date	Checked & Date	Approved & Date
Client SELBY DISTRICT COUNCIL				
Project name Low Street Public Realm Improve				
Drawing Title Proposed Site & Block Plan				
Purpose PLANNING				
Scale	Drawn	Checked	Approved	
1:200	AN	MR	RG	
Original Size	Date	Date	Date	
A1	31/03/2022	31/03/2022	31/03/2022	
Drawing Number	Version			
SC2104 APP 00 GF DR A 005				P1